

DRAFT MASTER PLAN 2019

WHAT TO LOOK OUT FOR IN TAMPINES!

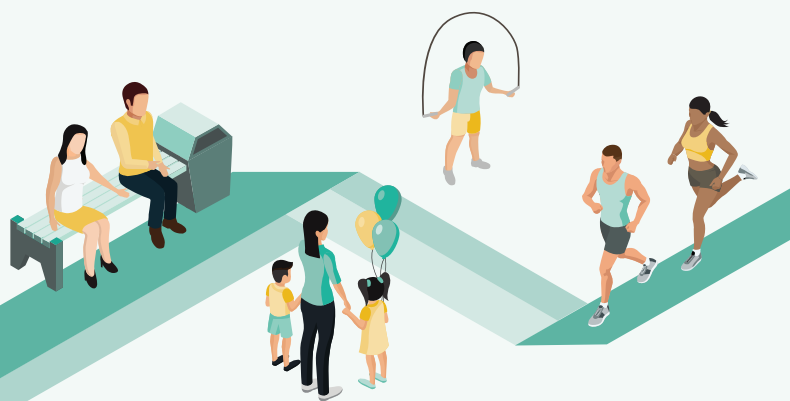
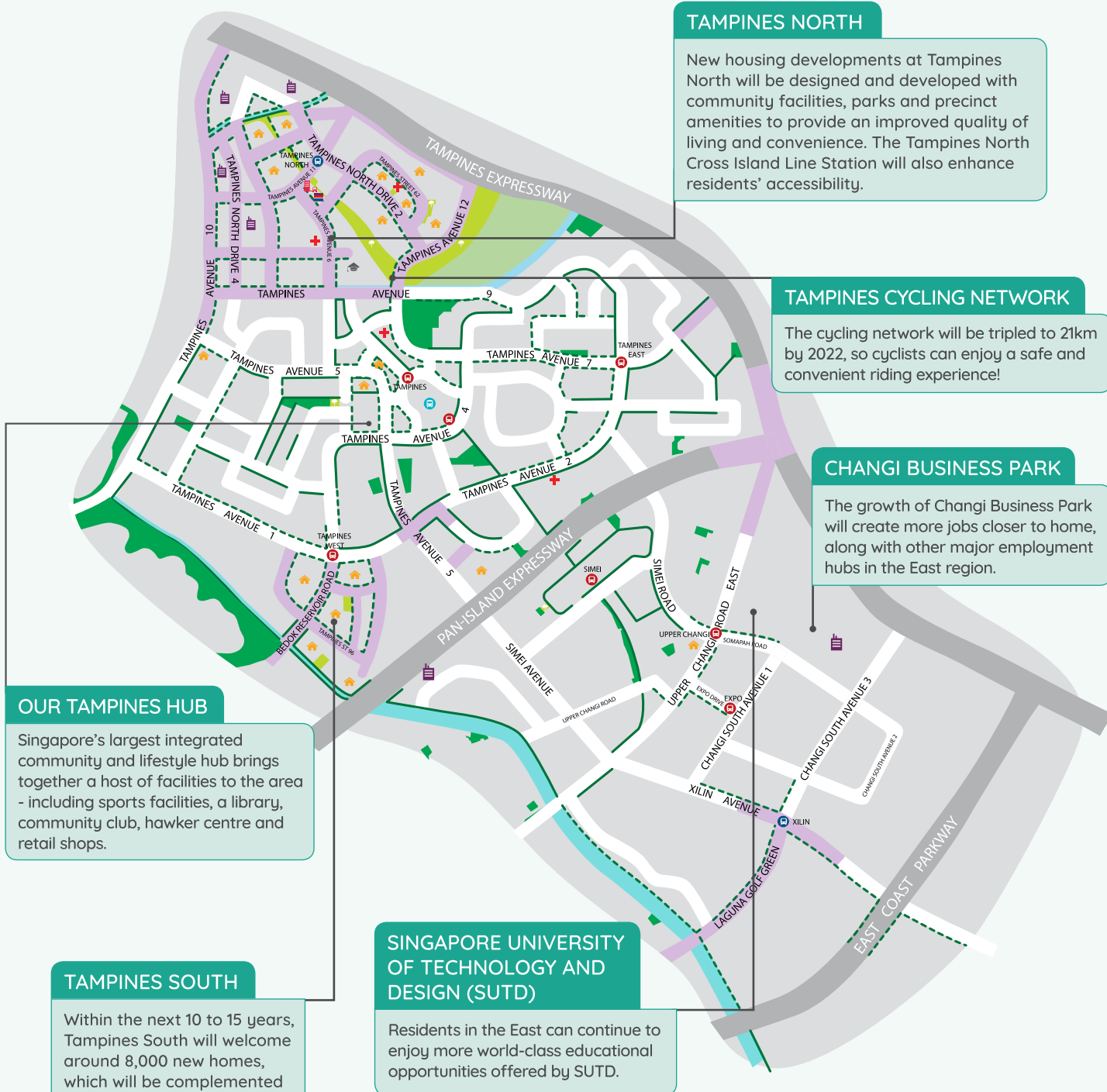
Tampines is home to a large part of the population in the East as an established regional centre, and a nexus of facilities catering to the employment, retail and recreational needs of residents. Residents can look forward to even more enhancements with new housing, parks and supporting amenities. The recently completed Downtown Line, a future Cross Island Line station and bus interchange at Tampines North, offer residents more comfortable and shorter commutes. For more information on the Draft Master Plan 2019, please visit ura.sg/DMP19.

HOW OUR TOWNS ARE PLANNED

Our towns are planned to be liveable and self-sufficient, with easily accessible shops, health care, schools, community facilities and parks. Commercial nodes, industrial estates and business parks within or nearby the town, also help to provide nearer job opportunities for residents. The detailed planning and implementation of plans for each town is a joint effort of many government agencies.





Artist's Impression of Tampines North © Housing Development Board





LEGEND


EXISTING DEVELOPMENTS


Park

Interim Park


MRT


Bus Interchange


Waterbody


Park Connector/
Cycling Route


NEW DEVELOPMENTS


Residential


Integrated Development


Industrial


Integrated Transport Hub


Road Improvement
(Upcoming/
Under Study)

School

Healthcare Facility

MRT

Park

Park Connector/
Cycling Route